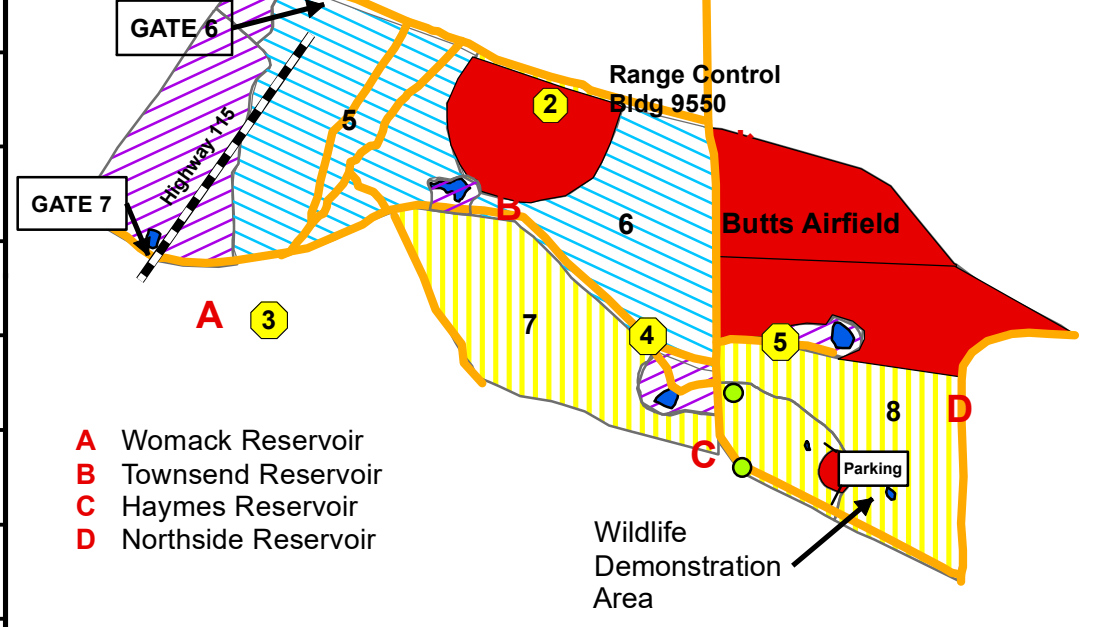


### Fishing Reservoirs





### Fort Carson Wildlife Regulation 200-6 Supplement Legend

- RESTRICTED ACCESS ROADS
- THE ONLY ROADS THAT CAN BE USED FOR RECREATIONAL ACCESS
- TRAINING AREA BOUNDARY
- RESTRICTED AREA (no access)
- COUNTY LINES (El Paso, Fremont, and Pueblo)
- ARCHERY ONLY AREA
- LOW VELOCITY HUNTING AREA (archery, shotgun, and muzzle-loading only)
- NO HUNTING ALLOWED
- Vegetation Cover**
- FOREST
- SCRUB

### FORT CARSON MILITARY INSTALLATION



### WILDLIFE RECREATION MAP AND REGULATION SUPPLEMENT (FC 200-6)



### DIRECTORATE OF PUBLIC WORKS ENVIRONMENTAL DIVISION WILDLIFE OFFICE

- DPW Wildlife (719) 725-4682 or (719) 646-9065
- DES Conservation Law Enforcement Officers (719) 526-2333

Last Update: 8 July 2024

### USGS 7.5 Minute Quadrangle Topographic Maps

